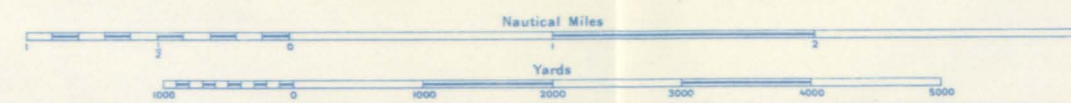




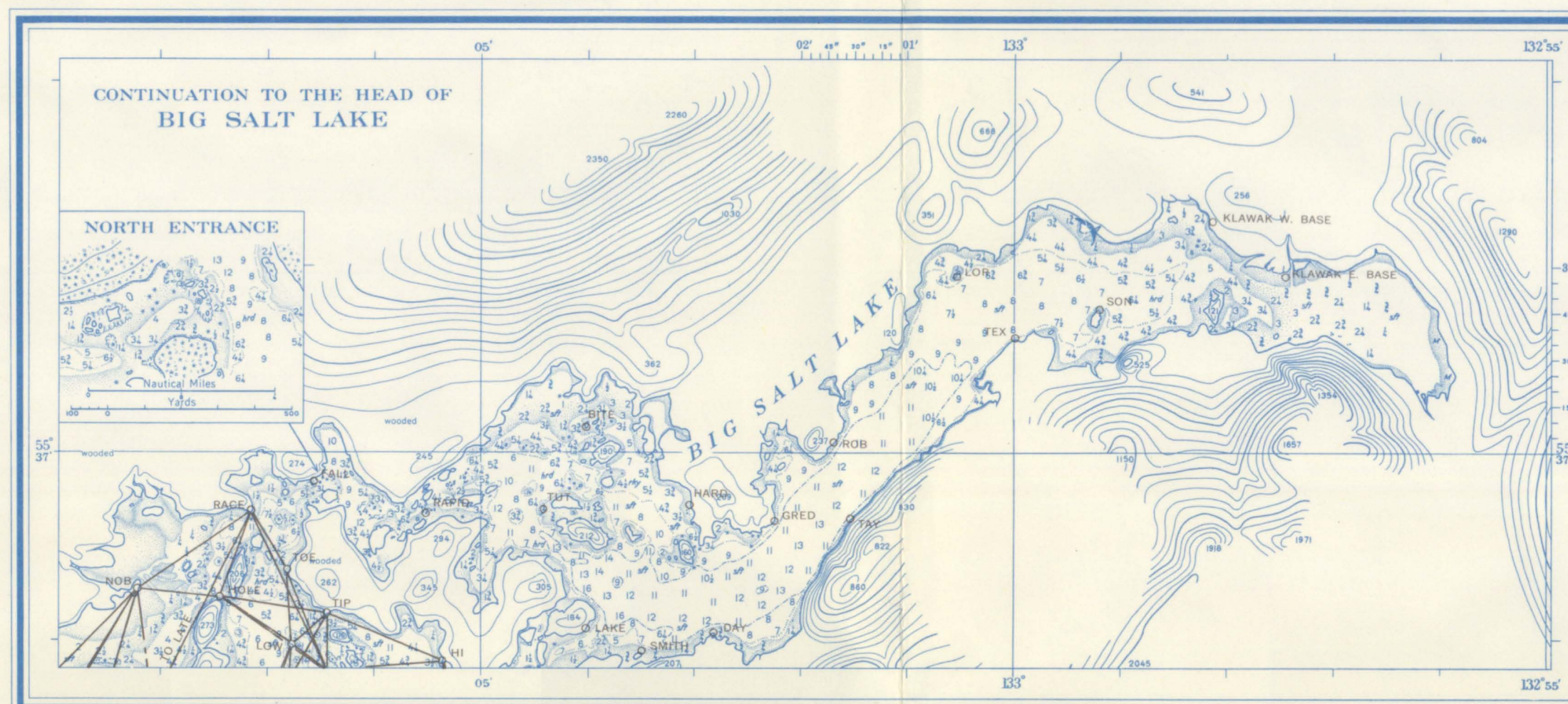
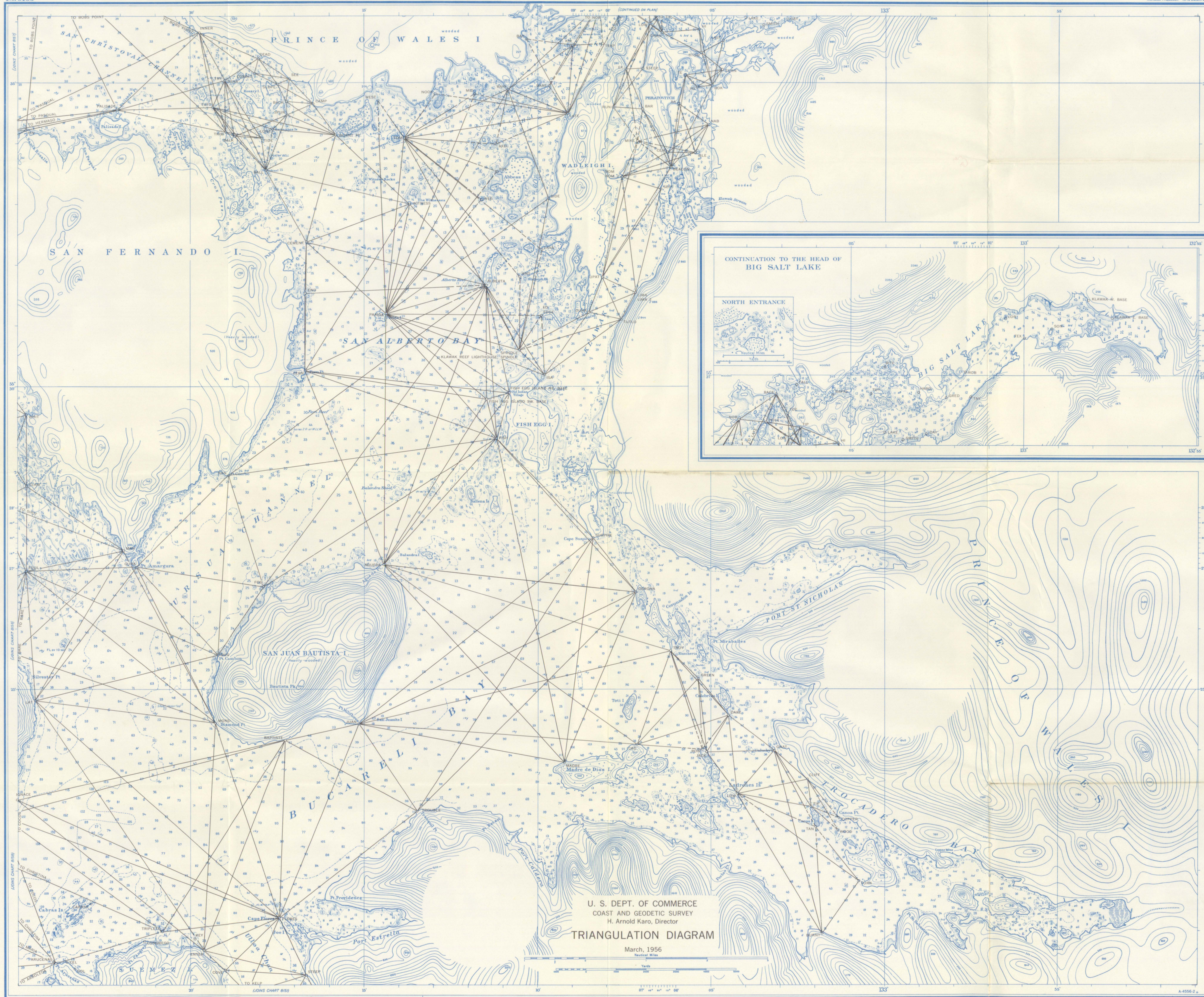
SOUTHEAST ALASKA
WEST COAST OF PRINCE OF WALES ISLAND
ULLOA CHANNEL TO SAN CRISTOVAL CHANNEL

No. 8155



SOUNDINGS IN FATHOMS
AT MEAN LOWER LOW WATER

Meridian Projection N. A. Datum of 1927



U. S. DEPT. OF COMMERCE
COAST AND GEODETIC SURVEY
H. Arnold Karo, Director
TRIANGULATION DIAGRAM
March, 1956